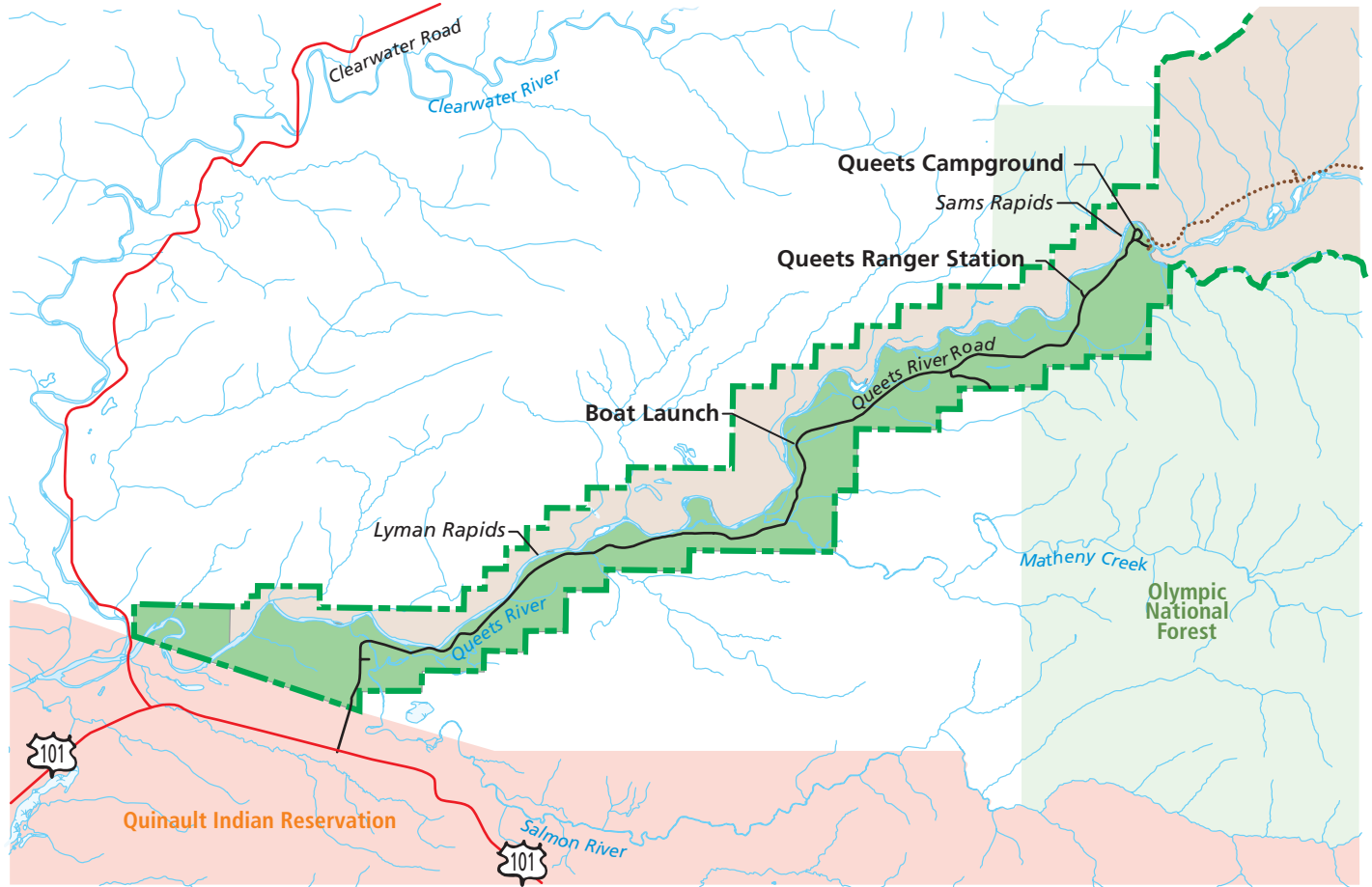




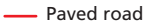

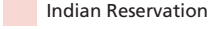

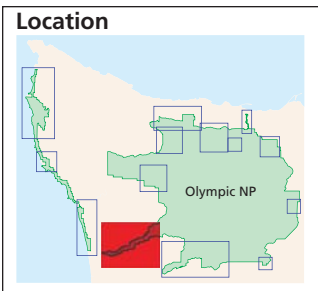


Queets Alternative A - Current Management



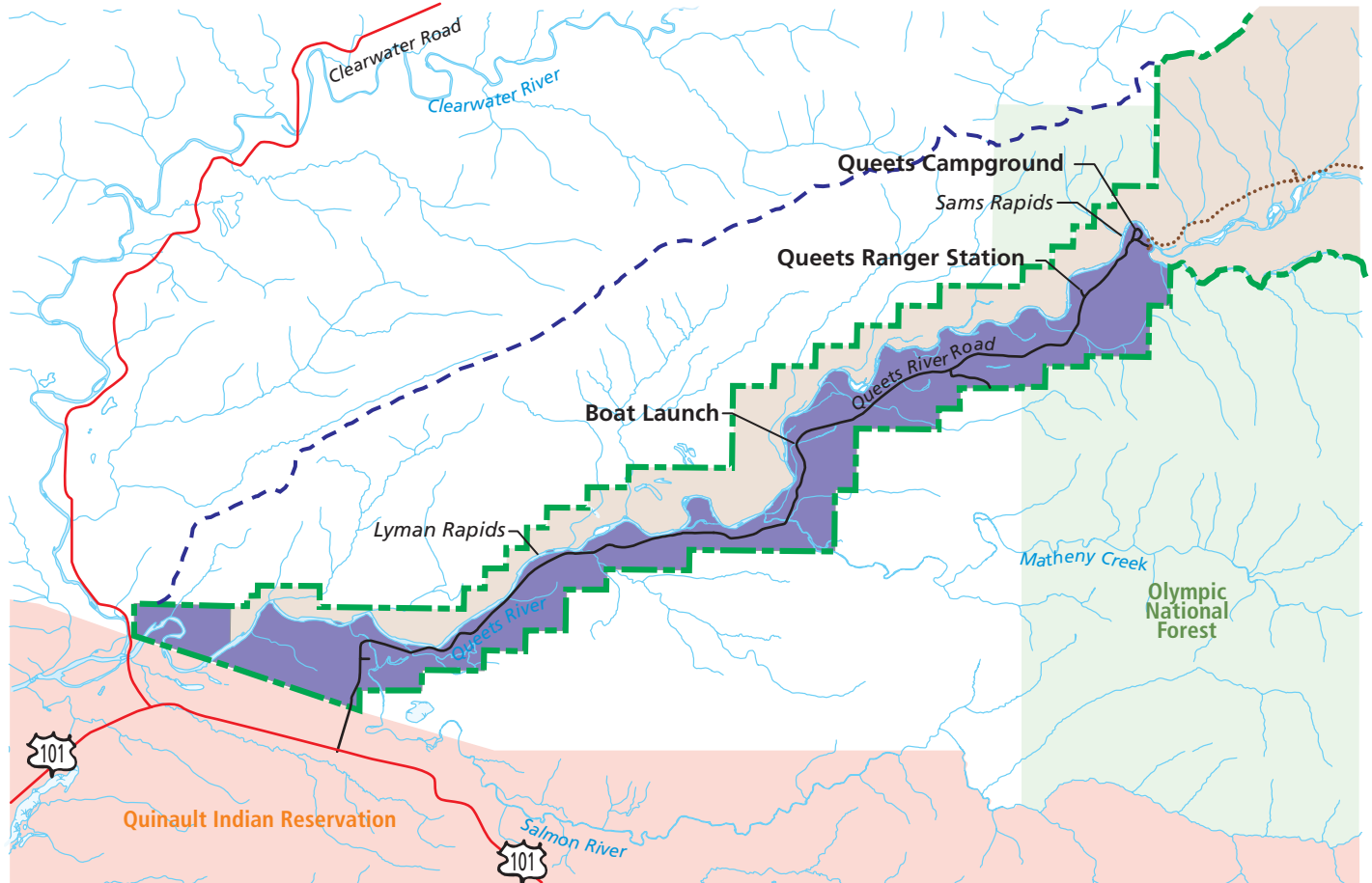
Legend

- | | |
|--|--|
|  Low Use Zone |  NPS Boundary |
|  NPS Wilderness |  Trail |
| |  Paved road |
| |  Unpaved road |
| |  Indian Reservation |
| |  USFS |



1. The unpaved road would be retained. The existing frontcountry trail system would be retained.
2. Existing facilities (contact station, three gravel boat ramps) would be retained.
3. Current sport fishing would continue. Support facilities for fishing would be provided.
4. The park boundary would not be adjusted to protect the watershed.

Queets Alternative B - Resource Protection Emphasis



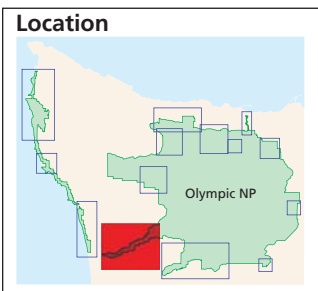
Legend

- | | |
|----------------------------------|--------------------|
| River Zone | NPS Boundary |
| NPS Wilderness | Trail |
| Proposed NPS Boundary Adjustment | Paved road |
| | Unpaved road |
| | Indian Reservation |
| | USFS |

North

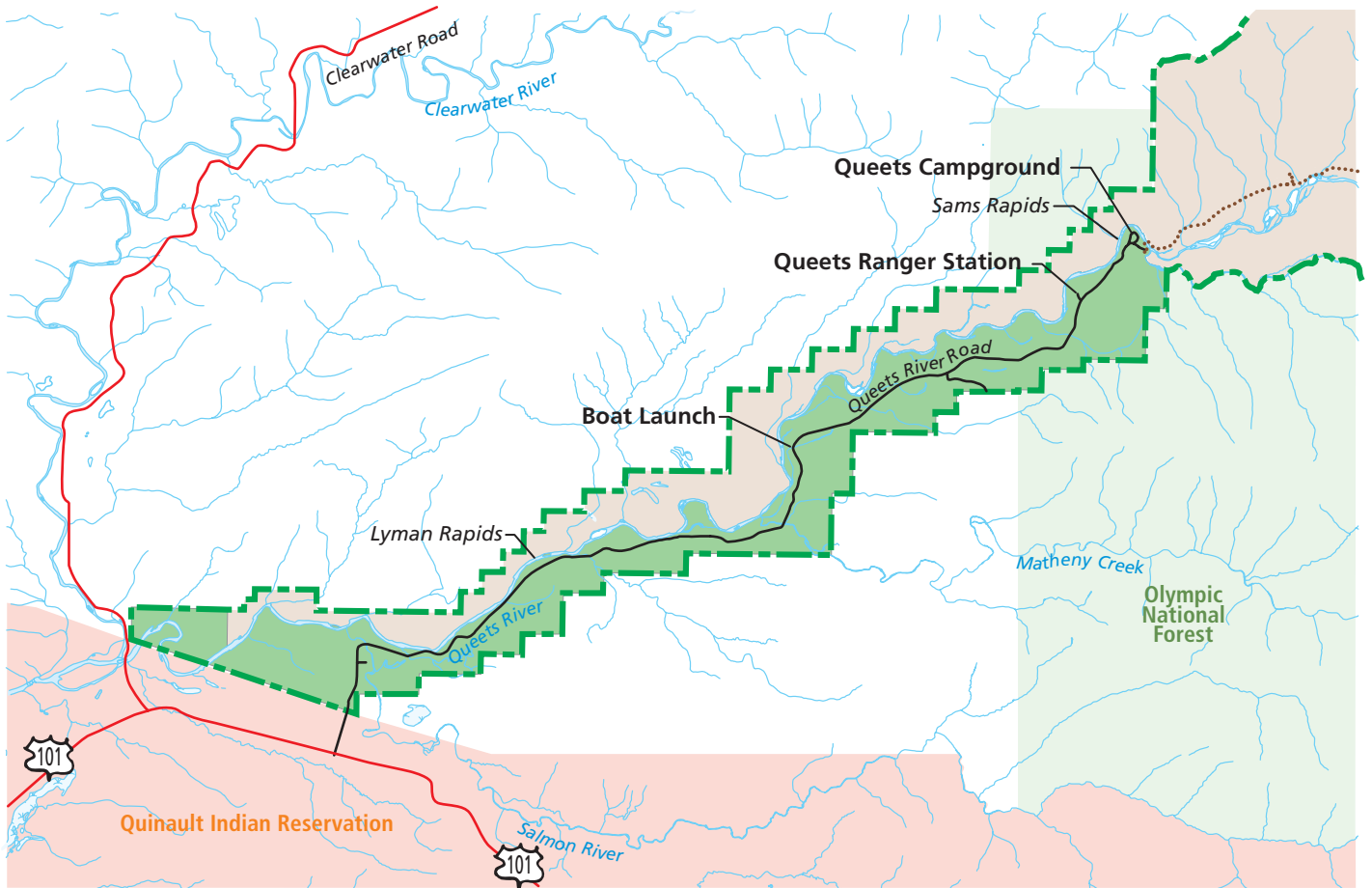


0 1 2 miles







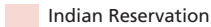



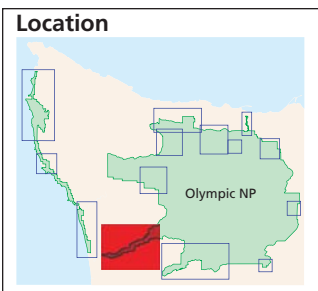
1. Road access would be provided as long as river meander processes did not make access infeasible.
2. Existing facilities would be retained until threatened by river movement; then options would be explored to relocate the facilities.
3. Current sport fishing would continue.
4. The park boundary would be adjusted to protect the watershed. Watershed protection emphasis would be on exploring partnership opportunities with others including land exchanges and land acquisition.

Queets Alternative C - Visitor Opportunities Emphasis



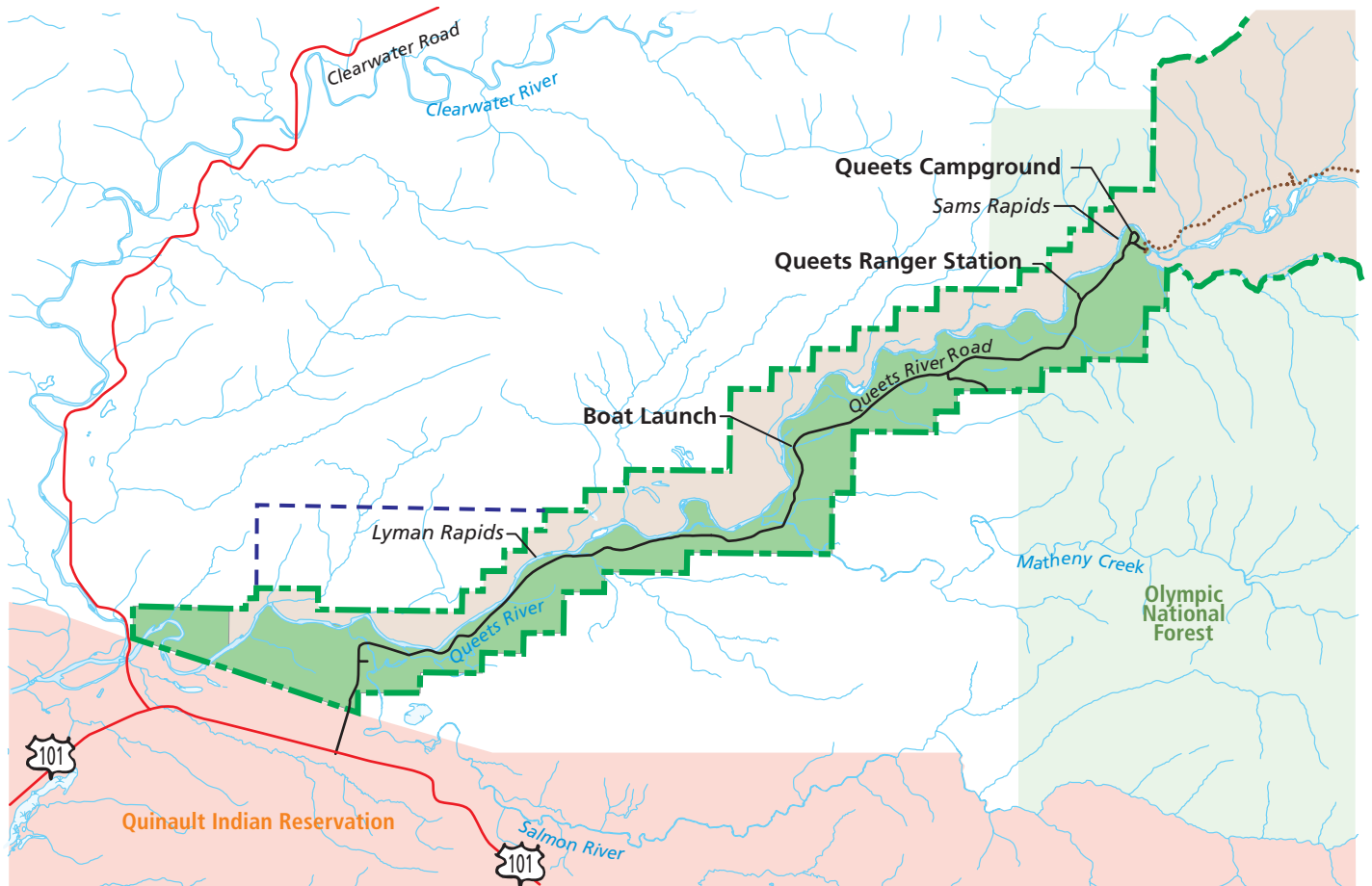
Legend

 Low Use Zone	 NPS Boundary
 NPS Wilderness	 Trail
 Paved road	 Unpaved road
 Indian Reservation	 USFS



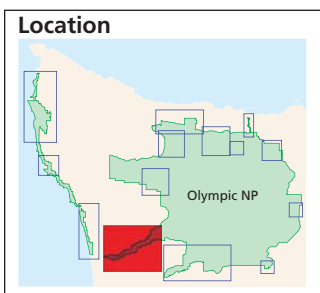
1. The road would be relocated out of the floodplain (out of the park) and paved. (Note: location has not been determined.)
2. Facilities (contact station, three gravel boat ramps) would be improved. A pedestrian bridge across the Queets River to the trail would be provided. Regional hiking trail connections from the park to the coast would be developed in partnership with the Quinault tribe, public agencies, and other landowners. The existing frontcountry trail system would be retained.
3. Current sport fishing would continue. Support facilities for fishing would be upgraded.
4. The park boundary would not be adjusted to protect the watershed; however, cooperative protection measures would be fully explored with various public and private partners to assist in protection of the Queets watershed outside the park boundary.

Queets Alternative D - Preferred Alternative



Legend

Low Use Zone	NPS Boundary
NPS Wilderness	Trail
Proposed NPS Boundary Adjustment	Paved road
	Unpaved road
	Indian Reservation
	USFS



1. The unpaved road would be retained and moved as needed in response to river meandering, using methods that minimize adverse effects on river processes and aquatic and riparian habitats, to the extent possible. The existing frontcountry trail system would be retained.
2. Existing facilities would be retained.
3. Current sport fishing would continue. Support facilities for fishing would be provided.
4. The park boundary may be adjusted and land acquisitions may be pursued on the north side of the river to protect the watershed. Cooperative protection measures would be fully explored with various public and private partners to assist in protection of the Queets watershed outside the park boundary.