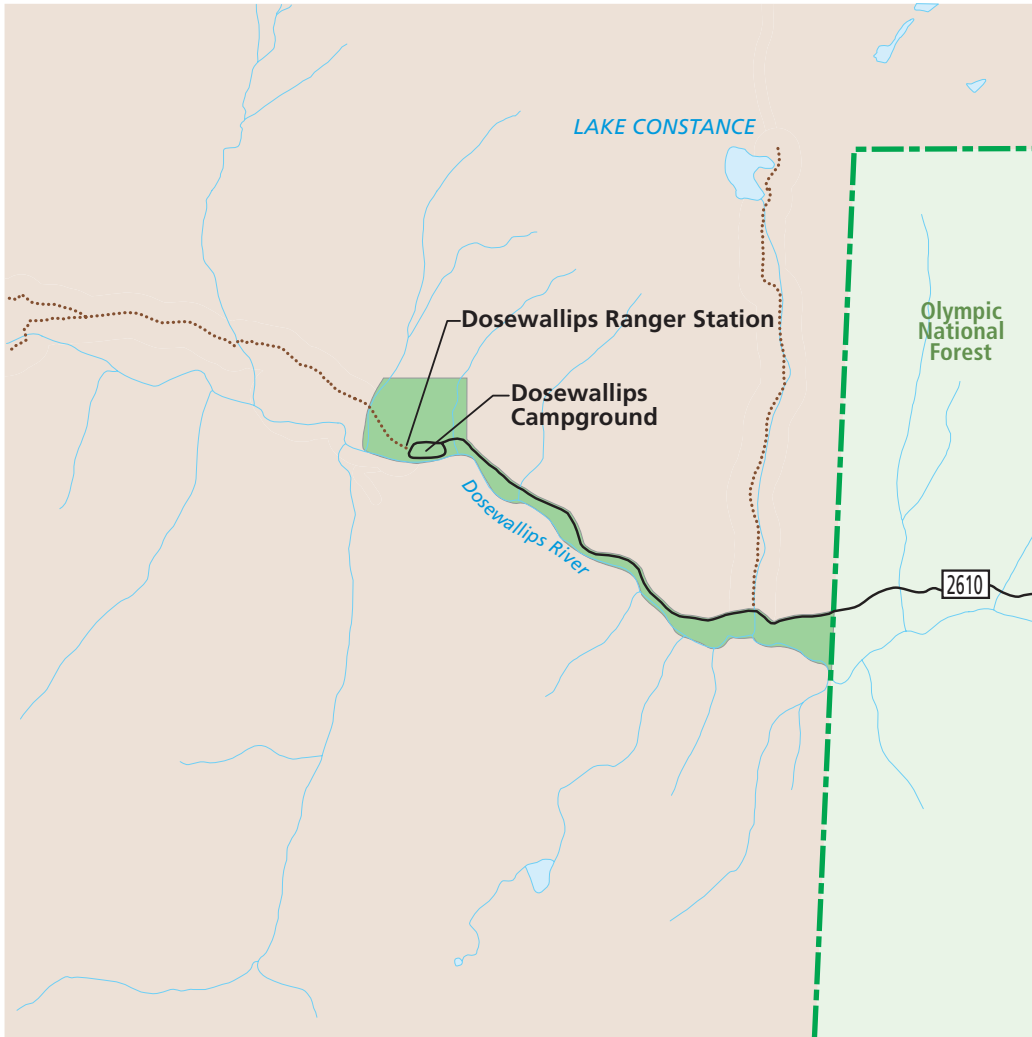
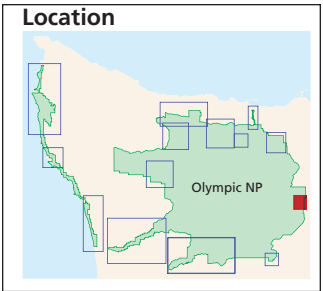
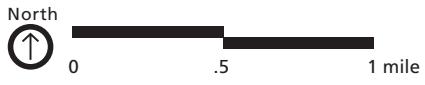



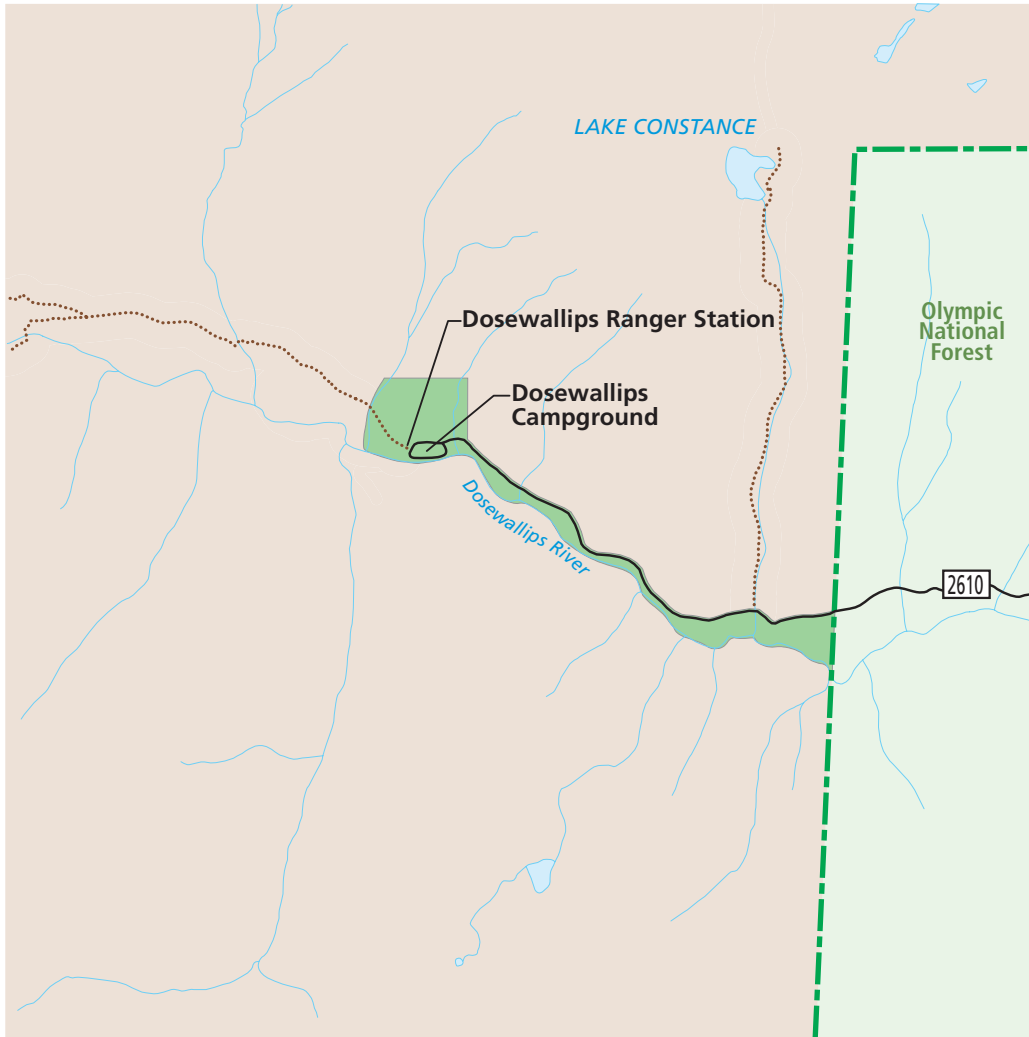
Dosewallips Alternative A - Current Management



1. Road access would be provided.
2. The campground and ranger station would be open seasonally.



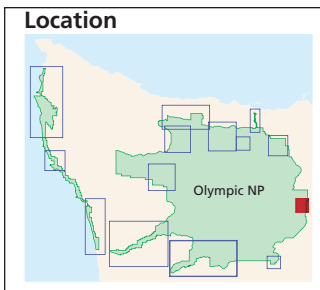
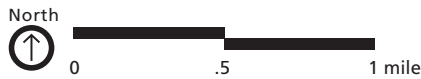
Dosewallips Alternative B - Resource Protection Emphasis



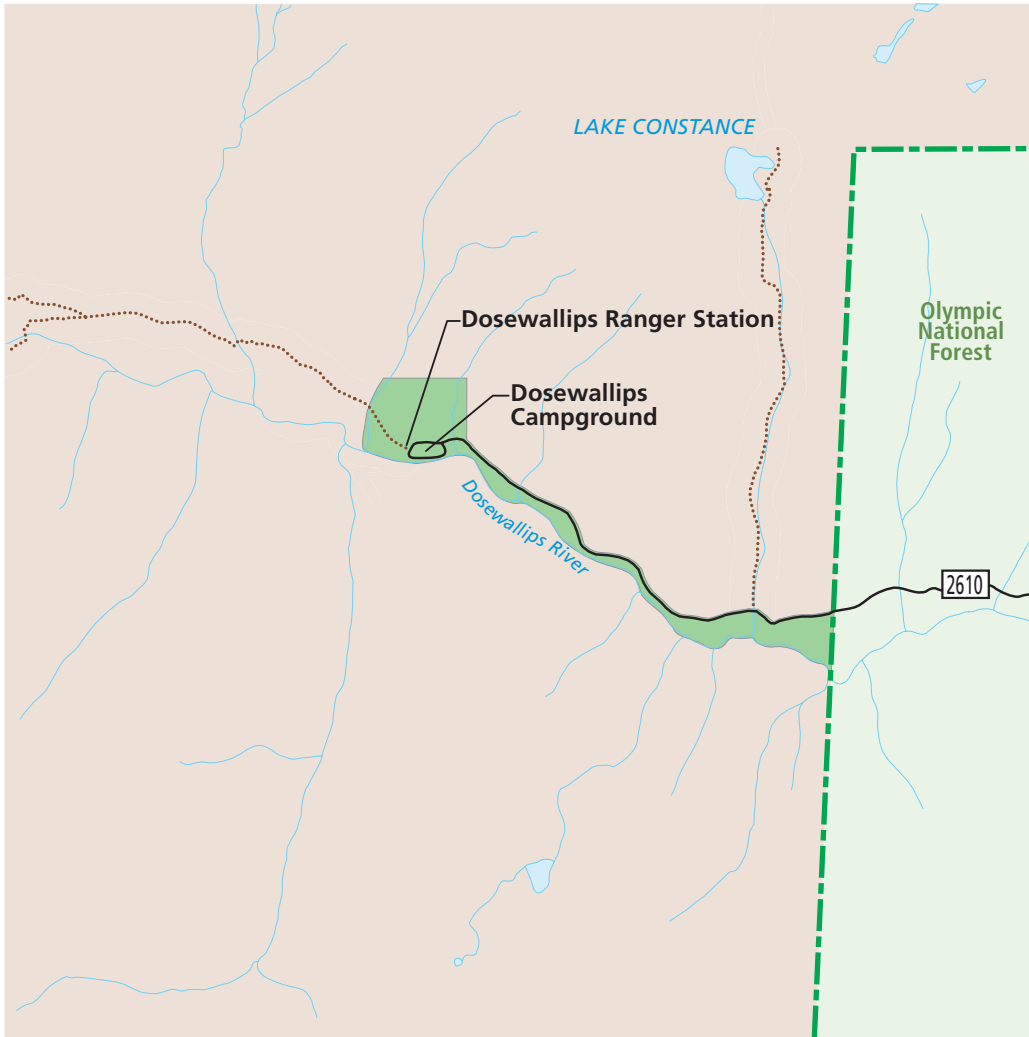
1. Road would not be repaired if irreparable damage occurs within the park; the road would be converted to a trail and the area would be rehabilitated.
2. The campground and ranger station would be reduced or eliminated.

Legend

- | | |
|----------------|--------------|
| Low Use Zone | NPS Boundary |
| NPS Wilderness | Trail |
| | Paved road |
| | Unpaved road |
| | USFS |





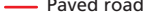
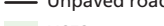



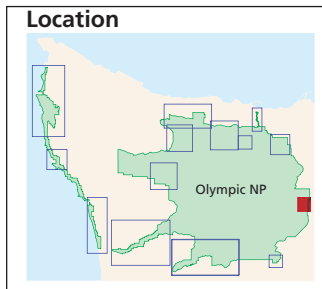
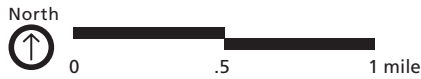
Dosewallips Alternative C - Visitor Opportunities Emphasis



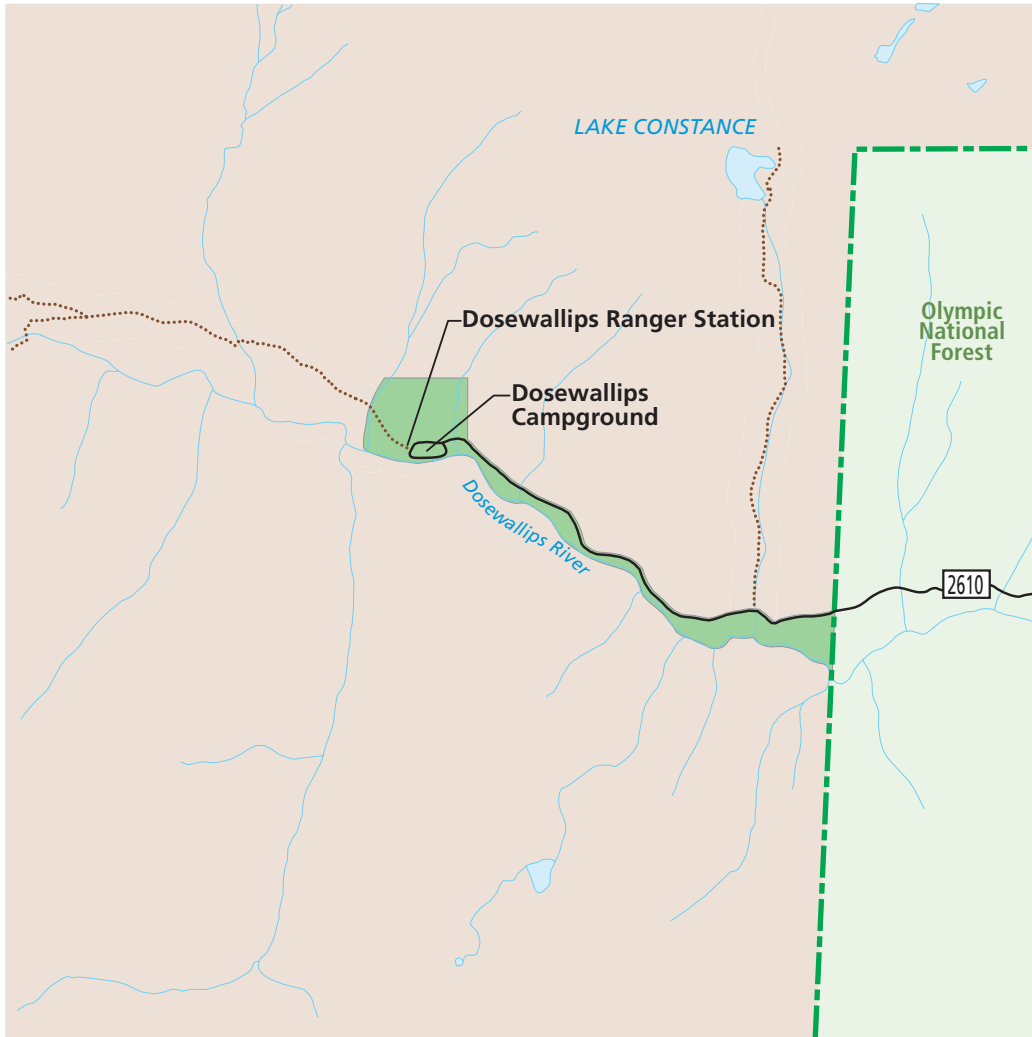
1. Road access would be improved.
2. The campground and ranger station would be open year-round.

Legend

- | | |
|--|--|
|  Low Use Zone |  NPS Boundary |
|  NPS Wilderness |  Trail |
| |  Paved road |
| |  Unpaved road |
| |  USFS |


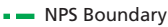


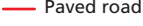




Dosewallips Alternative D - Preferred Alternative



1. Road access would be provided using methods that minimize adverse effects on river processes and aquatic and riparian habitats and old-growth forests to the extent possible.
2. The ranger station and opportunities for camping would be open seasonally.

Legend

- | | |
|--|--|
|  Low Use Zone |  NPS Boundary |
|  NPS Wilderness |  Trail |
| |  Paved road |
| |  Unpaved road |
| |  USFS |

